

County of Stevens

State of Washington

Office of County Auditor

TIM GRAY, County Auditor

215 South Oak, Room 108
Colville, Washington 99114
(509) 684-7511
Fax: (509) 684-7568

January 31, 2012

TO: Stevens County Commissioners

FROM: Tim Gray, Stevens County Auditor

2012 REDISTRICTING PLAN FOR STEVENS COUNTY

In 2012 the State of Washington picks up an additional Congressional District because of our state population growth as determined by the 2010 Census. The good news is that Stevens County Congressional and State Legislative District are not affected under the new boundaries presented by the Committee.

What does change in Stevens County is the distribution of the County population and that means adjustments are needed to the three Commissioner Districts in the County. We need to complete these by April 30, 2012 so that proper notification is given before candidate filing. My proposal would move the current voting precincts as follows:

From District 1 to District 2:

Clayton 1, Loon Lake 1 and Valley 2

From District 3 to District 2:

Narcisse, Arden 1 & 2

From District 2 to District 3

Orin 1, Meyers Falls 1 & 2, Town of Kettle Falls 1 & 2

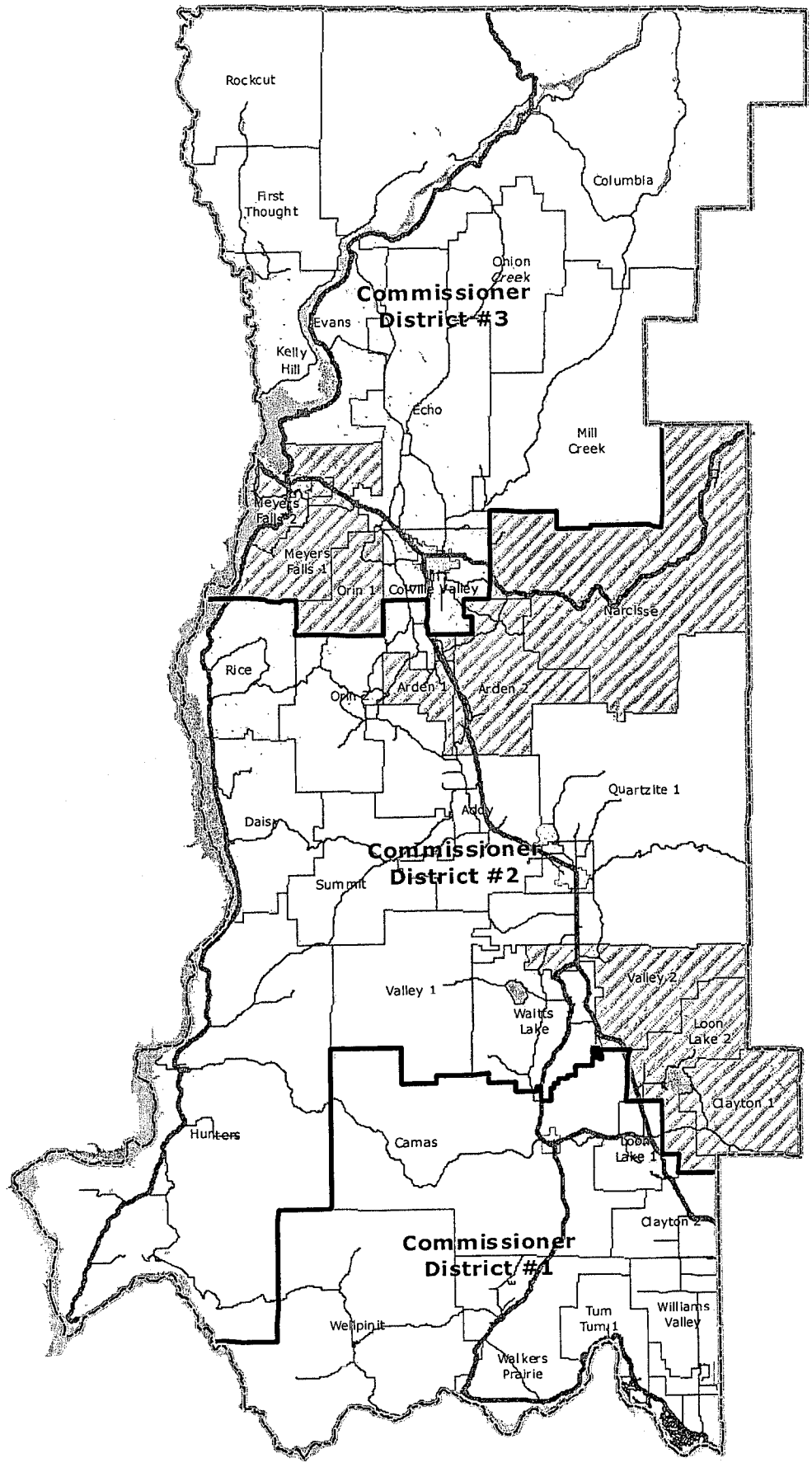
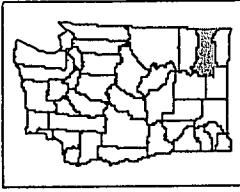
There are two voting precinct splits planned due to voter registration size. Camas into Camas and Camas Prairie and Echo into Echo and Echo Valley. We would like to possibly create a new precinct in the Tum Tum 1,2,3 area.

STEVENS COUNTY COMMISSIONER REDISTRICTING - 2012 OPTION A

DISTRICT	ONE		TWO		THREE
Commissioner	Guenther		Dashiell		Freidman
Precinct	<u>Population</u>		<u>Population</u>		<u>Population</u>
Camas	1,681	Addy	1,029	Columbia	1,187
Clayton 2	1,335	Daisy	424	Colville Valley	1,144
Loon Lake 1	1,080	Rice	443	Echo	1,492
T of Springdale	285	Hunters	1,172	Evans	512
Tum Tum 1	1,370	Summit	621	Kelly Hill	217
Tum Tum 2	588	Quartize 1	1,170	Mill Creek	354
Tum Tum 3	1,976	Quartize 2	631	Onion Creek	398
Tum Tum 4	1,346	Valley 1	175	Rockcut	187
Tum Tum 5	573	Orin 2	938	First Thought	159
Walkers Praire	1,240	Waitts Lake	1,238	C of Colville 1	542
Wellpinit	1,116	C of Chewlah 1	972	C of Colville 2	531
Williams Valley	1,602	C of Chewlah 2	542	C of Colville 3	625
		C of Chewlah 3	812	C of Colville 4	688
		C of Chewlah Fore	281	C of Colville 5	1,196
				C of Colville 6	459
				C of Colville 7	632
				T of Marcus	183
				T of Northport	295
Precinits Moving					
From District 1 to 2					
Clayton 1	-		538		
Loon Lake 2	-		630		
Valley 2	-		623		
From District 3 to 2					
Narcisse			924		
Arden 1			630		-
Arden 2			865		-
From District 2 to 3					
Orin 1			-		551
Meyers Falls 1			-		643
Meyers Falls 2			-		1,091
T of Kettle Falls 1			-		921
T of Kettle Falls 2			-		674
NEW TOTALS	14,192		14,658		14,681
Equal Split	14,510		14,510		14,510
Variance	(318)		148		171

Stevens County Washington

Commissioner Districts **DRAFT**



Legend

- County Boundary
- Precinct Changes
- State Highway
- Paved Rd
- Cities

Disclaimer:

This GIS Data is deemed reliable but provided "as is" without warranty of any representation of accuracy, timeliness, reliability or completeness. These map documents do not represent a legal survey of the land and are for graphical purposes only. Use of this Data for any purpose should be with acknowledgment of the limitations of the Data, including the fact that the Data is dynamic and is in a constant state of maintenance, correction, and update.



Prepared by Stevens County GIS
 Eva Shoemaker-Maffei - GIS Analyst
 215 S Oak St, Colville, WA 99114
 509-684-7505
 eshoemakermaffei@co.stevens.wa.us
 www.co.stevens.wa.us/gis/gis.htm



STEVENS COUNTY PUBLIC UTILITY OPTION (Option B)

The Stevens County PUD #1 must also review their district boundaries and currently have different lines than the County Commissioners. A possible solution for the PUD and the County Commissioners would be:

Changes to current PUD boundaries:

Move Camas and Springdale from District 1 to 2

Move Arden 1&2 from District 2 to District 3

This puts District #1 at 14,017, # 2 at 14,805 and # 3 at 14,709

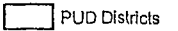
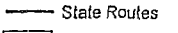
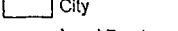
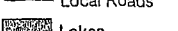
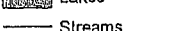


The Stevens County Commissioners could move to either option without affecting any current elected officials. The P.U.D. would not be able to move to the first option because it would move P.U.D. Commissioner Carpenter from District 1 to District 2.

Please remember these are just my thoughts and are based on using existing voting precinct lines. Attached are the population counts by current precinct.

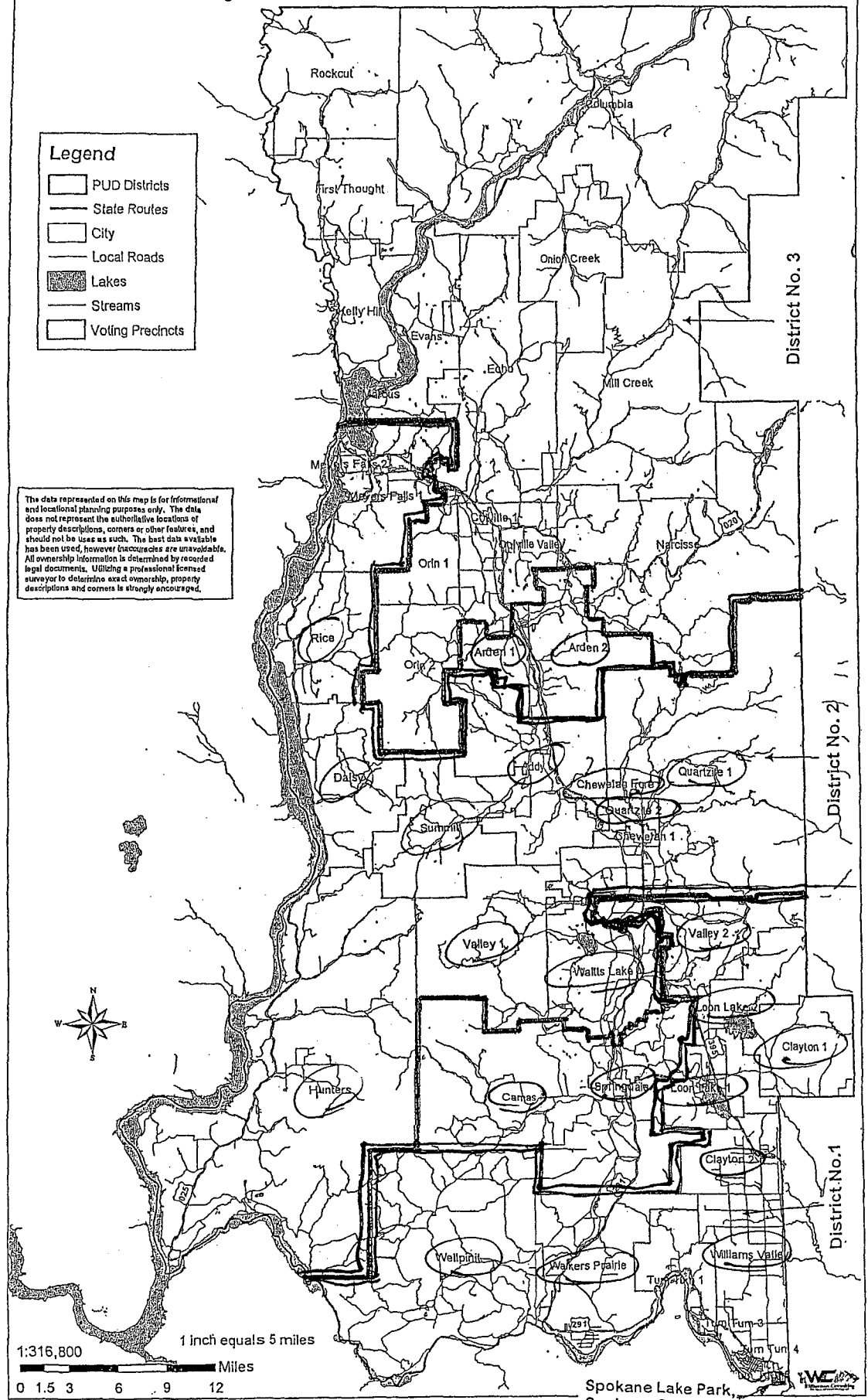
STEVENS COUNTY PUD REDISTRICTING - 2012 - STEVENS COUNTY COMMISSIONER OPTION B

DISTRICT Commissioner lives in Precinct	ONE Carpenter Loon Lake 2 <u>Population</u>	TWO Kubik <u>Population</u>	THREE Henry <u>Population</u>	
Clayton 2	1,335	Addy 1,029	Columbia 1,187	
Loon Lake 1	1,080	Daisy 424	Colville Valley 1,144	
Tum Tum 1	1,370	Rice 443	Echo 1,492	
Tum Tum 2	588	Hunters 1,172	Evans 512	
Tum Tum 3	1,976	Summit 621	Kelly Hill 217	
Tum Tum 4	1,346	Quartize 1 1,170	Mill Creek 354	
Tum Tum 5	573	Quartize 2 631	Onion Creek 398	
Walkers Praire	1,240	Valley 1 175	Rockcut 187	
Wellpinit	1,116	Waitts Lake 1,238	First Thought 159	
Williams Valley	1,602	C of Chewlah 1 972	C of Colville 1 542	
Loon Lake 2	630	C of Chewlah 2 542	C of Colville 2 531	
Valley 2	623	C of Chewlah 3 812	C of Colville 3 625	
Clayton 1	538	C of Chewlah Fore 281	C of Colville 4 688	
		Meyers Falls 1 643	C of Colville 5 1,196	
		Meyers Falls 2 1,091	C of Colville 6 459	
		T of Kettle Falls 1 921	C of Colville 7 632	
		T of Kettle Falls 2 674	T of Marcus 183	
			T of Northport 295	
			Orin 1 551	
			Orin 2 938	
			Narcisse 924	
Precinits Moving	-			
From District 1 to 2		-		
Camas	0	1,681		
Springdale	0	285		
From District 2 to 3				
Arden 1			630	
Arden 2			865	
NEW TOTALS	14,017	14,805	14,709	43,531
Equal Split	14,510	14,510	14,511	43,531
Variance	(493)	295	198	

Legend

-  PUD Districts
-  State Routes
-  City
-  Local Roads
-  Lakes
-  Streams
-  Voting Precincts

The data represented on this map is for informational and locational planning purposes only. The data does not represent the authoritative locations of property descriptions, corners or other features, and should not be used as such. The best data available has been used, however inaccuracies are unavoidable. All ownership information is determined by recorded legal documents. Utilizing a professional licensed surveyor to determine exact ownership, property descriptions and corners is strongly encouraged.



1:316,800
 1 inch equals 5 miles
 0 1.5 3 6 9 12 Miles