

**STEVENS COUNTY ORDINANCE NO. 05-2010**  
REPEALING ORDINANCE NO. 6-2009  
AND DESIGNATING ROADS FOR OFF HIGHWAY VEHICLE USE

The purpose of this ordinance is to regulate the operation of nonhighway vehicles on designated county roads and rights of way.

Section 1. Ordinance No. 6-2009 is hereby repealed and replaced and superseded by this ordinance.


Section 2. All persons traveling upon or using designated county roads or rights of way for the operation of nonhighway vehicles shall strictly comply with all provisions of Chapter 46.09 RCW and any and all other applicable provisions of local, state and federal laws.

Section 2. Nonhighway vehicles, as defined in Chapter 46.09 RCW, may use the county roads and rights of way specified in Exhibit 1, attached hereto and incorporated herein.


Passed by the Board of County Commissioners meeting in regular session at Colville, Washington, by the following vote, then signed by its membership and attested to by its Clerk in authorization of such passage the 27<sup>th</sup> day of December, 2010.

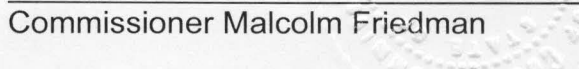
  2   YEA        1   NAY        0   ABSTAIN        0   ABSENT

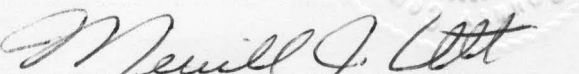
BOARD OF COUNTY COMMISSIONERS  
OF STEVENS COUNTY, WASHINGTON

  
Chairman Larry Guenther


ATTEST:

  
Polly Coleman  
Clerk of the Board

  
Commissioner Malcolm Friedman

  
Commissioner Merrill J. Ott

**CORRECTED**  
**EXHIBIT 1 TO STEVENS COUNTY ORDINANCE NO. 05-2010**  
**REGARDING OFF HIGHWAY VEHICLES (OHVs)**



*Roads added to list (new and/or name correction)*  
~~Roads removed from approved list~~

**CLAYTON TO CHEWELAH AREA**

- Garden Spot Rd. (portion of)
- Southwood Shores Rd.
- E. Deer Lake Rd.
- N. Deer Lake Rd.
- Agar Rd. (portion of)
- Powers Rd.
- Grouse Creek Rd.
- Bussard Lake Rd.
- Horseshoe Lake Rd.
- Mud Lake Rd.
- Flowery Trail Rd. (portion of)
- Cottonwood Creek Rd.
- Whittier Rd from Garden Spot Rd to Clayton
- Railroad Rd (Hwy 395 to Whittier)***

**CHEWELAH/SAND CANYON/BURNT VALLEY AREA**

- Bayley Creek Rd
- Sand Canyon Rd (portion of)
- Immel Rd (portion of)
- Moser Rd
- Highline Rd (portion of)
- Burnt Valley Rd (portion of)
- Arrington Rd
- Leslie Creek Rd
- Eagle-Lambert Rd
- Six-Mile Rd
- Snook Rd
- Iron Mountain Rd
- United Copper ***Mine Rd***
- Major Rd***

**BEAVER LODGE/LITTLE PEND OREILLE LAKES AREA**

- Old Dominion Rd (portion of)
- South Fork Mill Creek
- Middle Fork Mill Creek
- Joe Creek Rd
- Spruce Canyon Rd
- Pend Oreille Lake Rd
- Sherry Drive
- Young Rd
- Thomas Mtn Rd
- Lakeview Drive
- Tamarack Drive
- Lake Thomas Drive

**CORRECTED**

Exhibit 1 to Ordinance No. 05-2010

Page 2 of 3

**NORTHPORT REGION**

Woodspur Rd  
Black Canyon Rd  
Broderius Rd  
Sheep Creek Rd  
Northport-Flat creek Rd (portion of)  
Bull Hill Rd  
Lael Rd  
Northport-Boundary **Waneta** Rd  
Fifteen Mile **Creek** Rd  
Meadow Creek Rd  
Smackout Creek Rd  
Silver Creek Rd (at Leadpoint)  
**Leadpoint Rd**  
Gladstone Rd  
Hartbauer Rd  
Cedar Creek Rd  
Frisco Standard Rd  
Deep **Creek Lake**-Boundary Rd (portion of)  
**Aladdin Rd (portion of)**

**PIERRE LAKE AREA**

Churchill Mine Rd  
Limestone Rd  
Pierre Lake Rd (portion of)  
Orient Cutoff Rd  
Rock Cut Rd  
Sand Creek Rd  
First Thought Mountain Rd

**KETTLE FALLS AREA**

**Old Kettle Rd**

**LOON LAKE AREA**

Larsen **Larson** Beach Rd from Hwy 395 to Shoreacres/Shore Acres Rd. **S Loon Lake Rd**  
Lyon Moss Rd from Colville (Rd) to end  
McVay Rd from Hwy 292 to Shoreacres Drive **Shore Acres Rd**  
Morgan Rd from Northshore **North Shore Drive** to Hwy 292  
Northshore **North Shore Drive** from Hwy 292 to Gwenellen **Gwenelen Rd**  
**Shore Acres** Rd from McVay Rd to South Loon Lake Rd AND  
from Hwy 292 to Larsen Beach Rd **McVay Rd**  
Sunset Bay Rd from Hwy 395 to Hwy 395  
Sunset Drive from Sunset Bay Rd to end  
Colville Rd from Hwy 292 to Hwy 292  
Maple St from Hwy 395 to Colville Rd  
Cedar St from Hwy 292 to Colville Rd  
**S Loon Lake Rd**

**CORRECTED**

Exhibit 1 to Ordinance No. 05-2010

Page 3 of 3

**WAITTS LAKE AND SPRINGDALE REGION**

***Waitts Lake Rd***

***Waitts Lake South Rd***

***Klines Meadows Rd***

***Red Marble Rd (and Red Marble Branch Rd)***

***Jepsen Rd***

***Boyles Rd***

***Long Prairie Rd***

***Forest Center Rd***

***Deer Creek Rd***

***Little Sweden Rd***

***Hesseltine Rd***

***Wrights Vly Rd***

***Farm to Market Rd***

***Heine Rd***

***Schmidlekofer Rd***

***Old Hwy NW Chewelah Rd***

***Kramer Rd***

***Sand Canyon Rd (portion of)***

\*\*\*\*\*