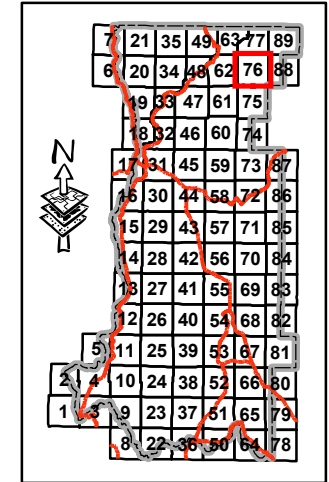
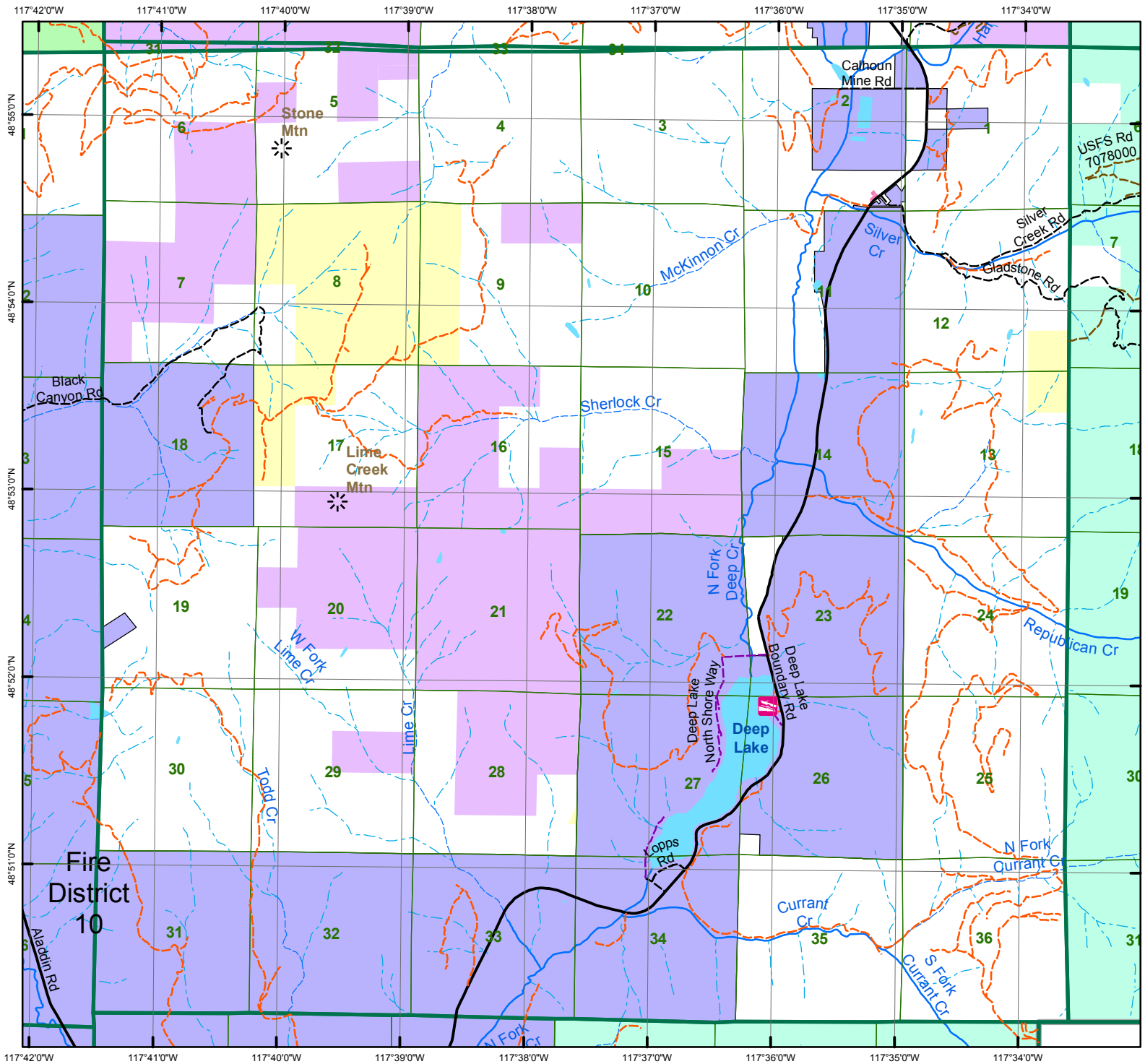


# STEVENS COUNTY MAPBOOK

## PAGE 76

### Township 39 Range 41



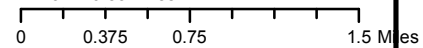
Disclaimer:

This GIS Data is deemed reliable but provided "as is" without warranty of any representation of accuracy, timeliness, reliability or completeness. These map documents do not represent a legal survey of the land and are for graphical purposes only. Use of this Data for any purpose should be with acknowledgment of the limitations of the Data, including the fact that the Data is dynamic and is in a constant state of maintenance, correction, and update.

#### Legend

- |               |              |                       |
|---------------|--------------|-----------------------|
| US/State Hwy  | County       | Township              |
| Paved Road    | Sections     | Summits               |
| City Street   | Surface Mine | <b>Fire Districts</b> |
| Gravel Road   | City         | Dist 1                |
| Private Road  | Tribal Lands | Dist 2                |
| USFS Road     | County       | Dist 3                |
| Other Road    | BLM          | Dist 4                |
| BNSF RR       | BOR / NPS    | Dist 5                |
| Trail         | F&WS         | Dist 6                |
| Ferry         | USFS         | Dist 7                |
| Major         | Immigration  | Dist 8                |
| Minor         | WA F&W       | Dist 9                |
| Intermittent  | WA DNR       | Dist 10               |
| Lakes & Ponds | Park & Rec.  | Dist 11               |
|               |              | Dist 12               |
|               |              | Hunters               |

1 Inch = 0.85 Miles



Prepared by Stevens County GIS  
Eva Shoemaker-Maffei - GIS Analyst  
215 S Oak St, Colville, WA 99114  
509-684-7505  
eshoemakermaffei@co.stevens.wa.us  
www.co.stevens.wa.us/gis/gis.htm

