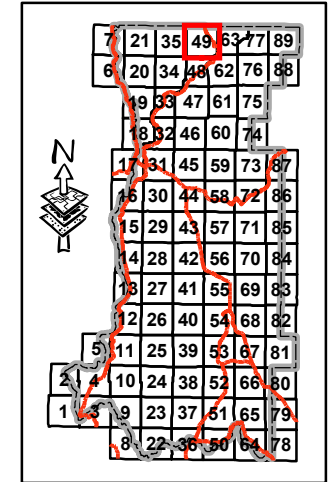
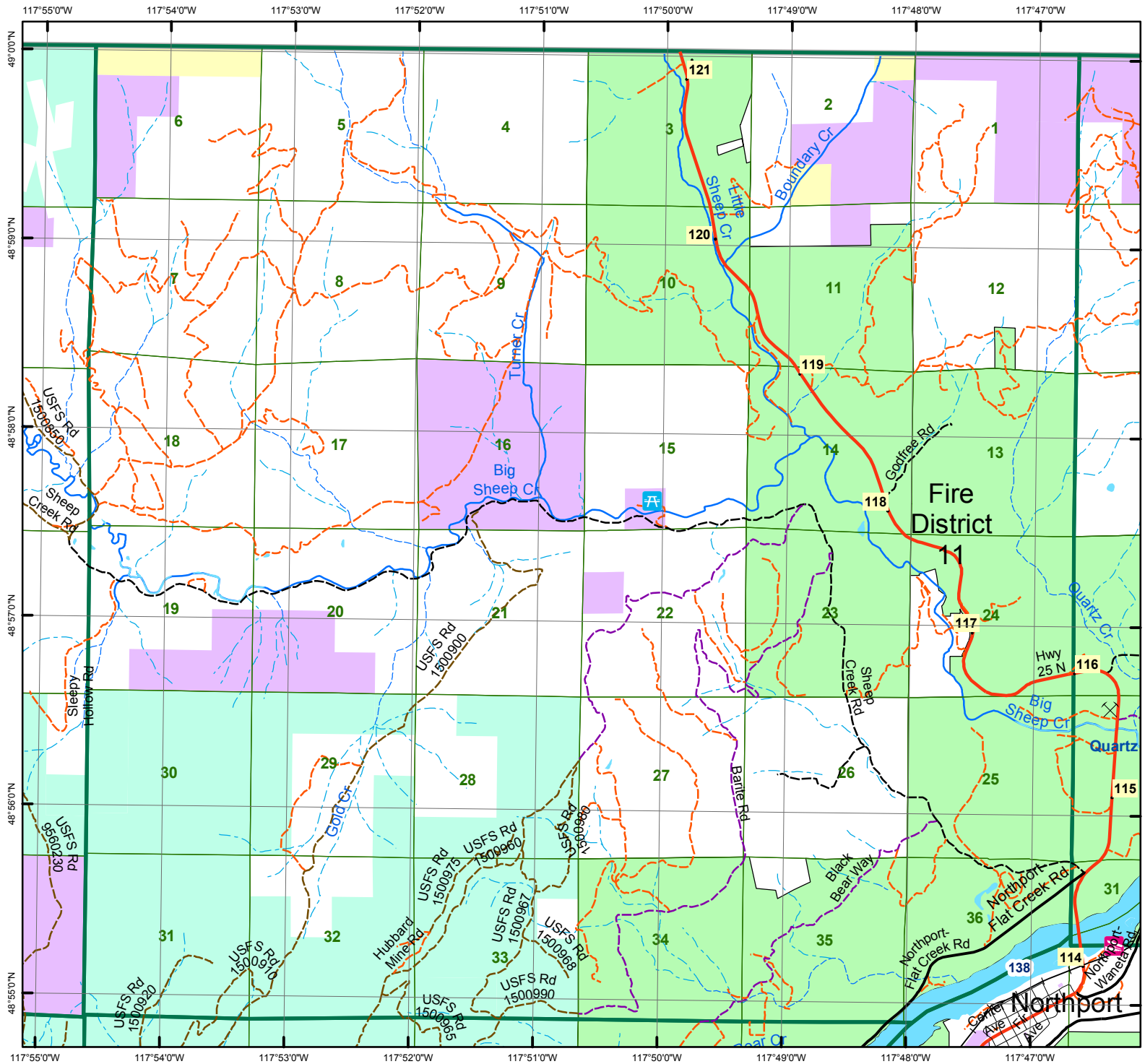


STEVENS COUNTY MAPBOOK

PAGE 49
Township 40 Range 39



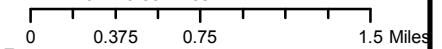
Disclaimer:

This GIS Data is deemed reliable but provided "as is" without warranty of any representation of accuracy, timeliness, reliability or completeness. These map documents do not represent a legal survey of the land and are for graphical purposes only. Use of this Data for any purpose should be with acknowledgment of the limitations of the Data, including the fact that the Data is dynamic and is in a constant state of maintenance, correction, and update.

Legend

- | | | |
|-----------------------|--------------|-----------------------|
| Transportation | County | Township |
| US/State Hwy | Sections | Summits |
| Paved Road | Surface Mine | Fire Districts |
| City Street | City | Dist 1 |
| Gravel Road | Tribal Lands | Dist 2 |
| Private Road | County | Dist 3 |
| USFS Road | BLM | Dist 4 |
| Other Road | BOR / NPS | Dist 5 |
| BNSF RR | F&WS | Dist 6 |
| Trail | USFS | Dist 7 |
| Ferry | Immigration | Dist 8 |
| Streams | WA F&W | Dist 9 |
| Major | WA DNR | Dist 10 |
| Minor | Park & Rec. | Dist 11 |
| Intermittent | | Dist 12 |
| Lakes & Ponds | | Hunters |

1 Inch = 0.85 Miles



Prepared by Stevens County GIS
Eva Shoemaker-Maffei - GIS Analyst
215 S Oak St, Colville, WA 99114
509-684-7505
eshoemakermaffei@co.stevens.wa.us
www.co.stevens.wa.us/gis/gis.htm

