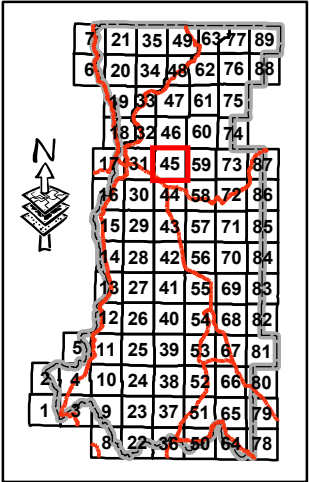
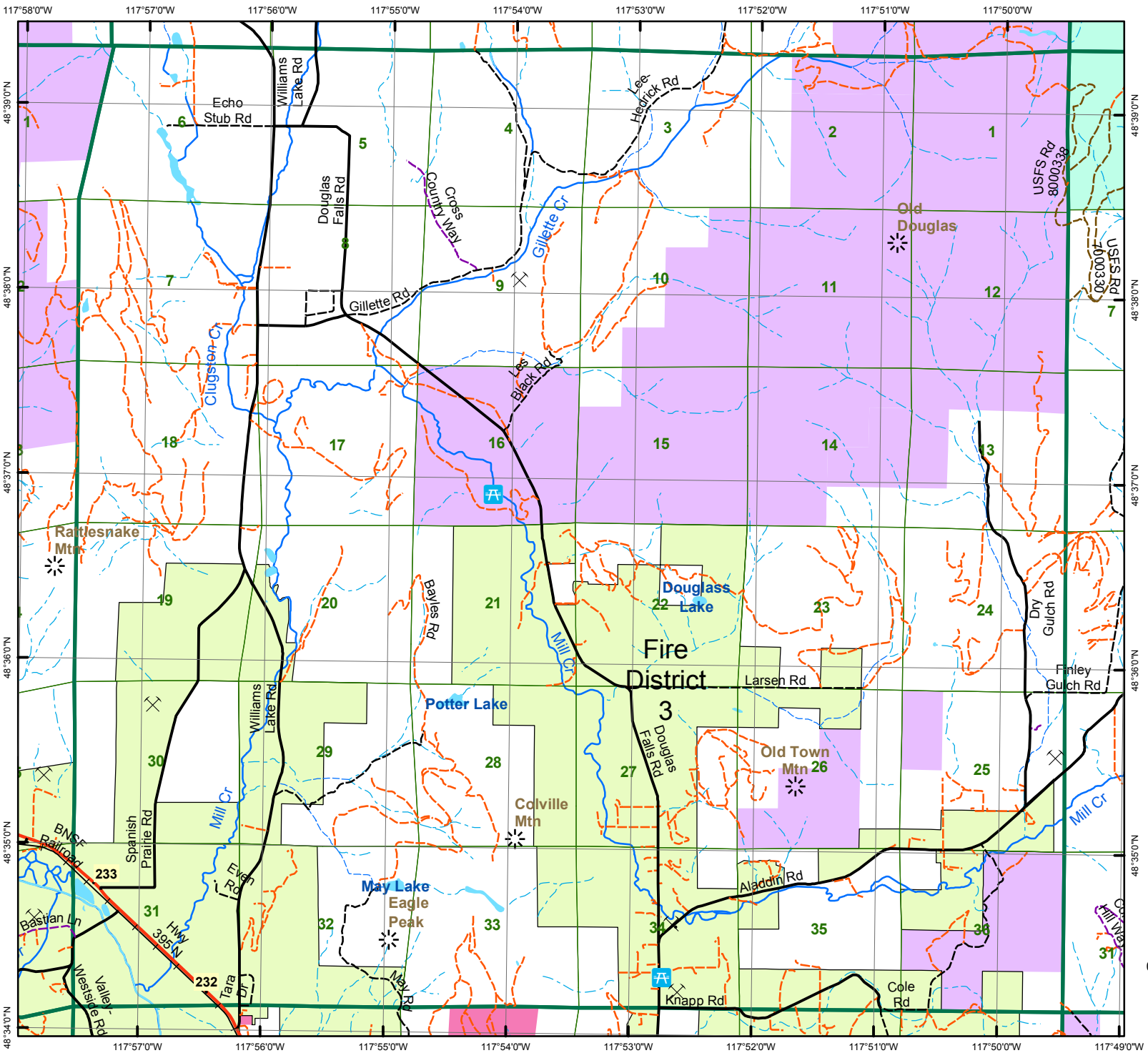


STEVENS COUNTY MAPBOOK

PAGE 45

Township 36 Range 39

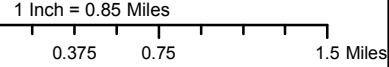


Disclaimer:

This GIS Data is deemed reliable but provided "as is" without warranty of any representation of accuracy, timeliness, reliability or completeness. These map documents do not represent a legal survey of the land and are for graphical purposes only. Use of this Data for any purpose should be with acknowledgment of the limitations of the Data, including the fact that the Data is dynamic and is in a constant state of maintenance, correction, and update.

Legend

- Transportation:** US/State Hwy, Paved Road, City Street, Gravel Road, Private Road, USFS Road, Other Road, BNSF RR, Trail, Ferry.
- Streams:** Major, Minor, Intermittent, Lakes & Ponds.
- County:** County boundary.
- Sections:** Section boundary.
- Surface Mine:** Surface Mine boundary.
- Public Lands:** City, Tribal Lands, County, BLM, BOR / NPS, F&WS, USFS, Immigration, WA F&W, WA DNR, Park & Rec.
- Township:** Township boundary.
- Summits:** Summit symbol.
- Fire Districts:** Dist 1 through Dist 12, Hunters.



Prepared by Stevens County GIS
 Eva Shoemaker-Maffei - GIS Analyst
 215 S Oak St, Colville, WA 99114
 509-684-7505
 eshoemakermaffei@co.stevens.wa.us
 www.co.stevens.wa.us/gis/gis.htm

